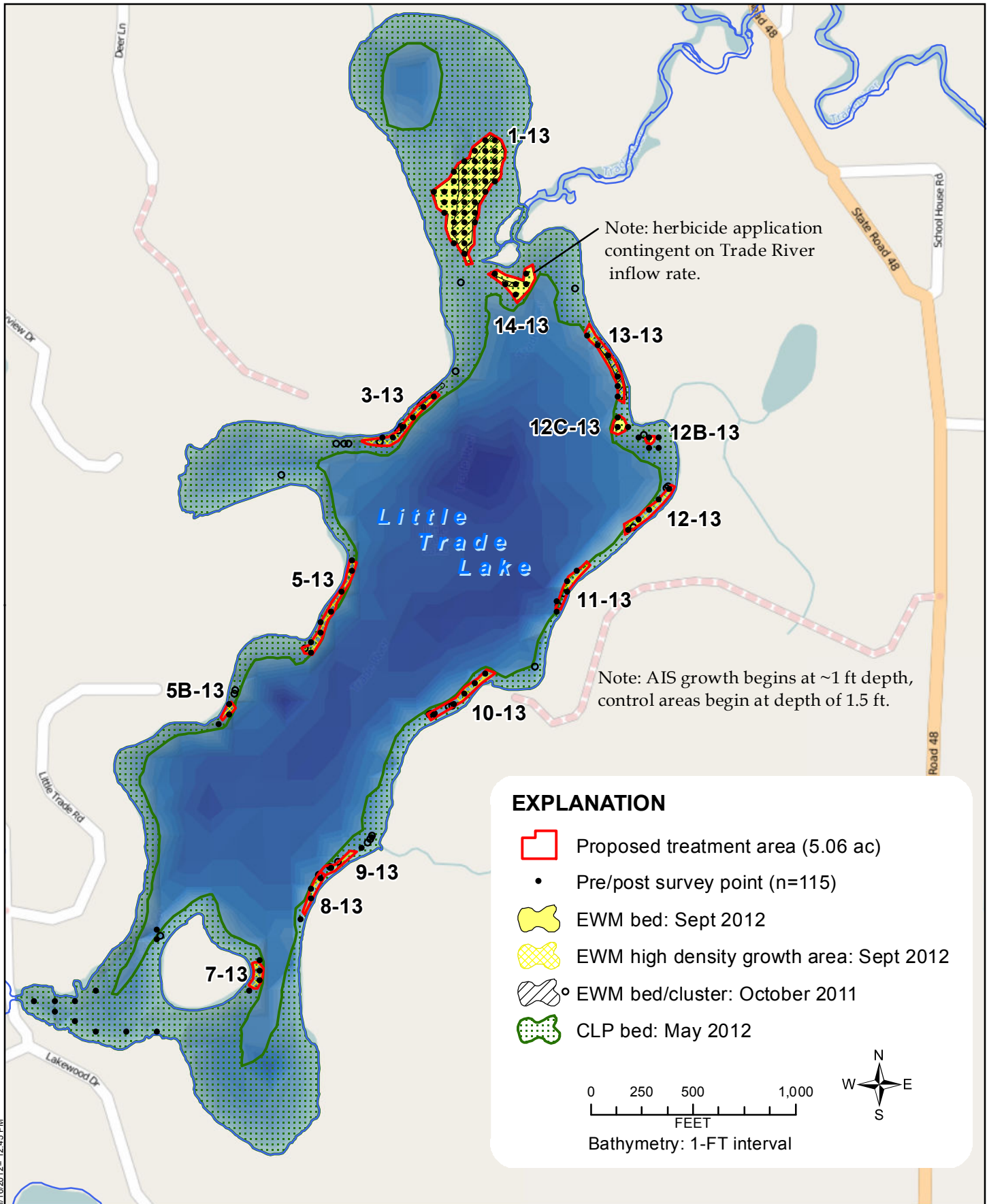





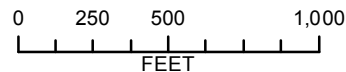


Map Document: P:\PT\RI\Ro\I\Common\0-GIS\Little Trade Lake\Map\PlanControl\Little Trade_FCT\2013_EWM-CLP_2013-01-16.mxd
1/16/2012 - 12:45 PM



EXPLANATION

-  Proposed treatment area (5.06 ac)
-  Pre/post survey point (n=115)
-  EWM bed: Sept 2012
-  EWM high density growth area: Sept 2012
-  EWM bed/cluster: October 2011
-  CLP bed: May 2012



Bathymetry: 1-FT interval



1701 WEST KNAPP ST., SUITE B
RICE LAKE, WI 54868
PHONE: 715.236.4000
FAX: 715.234.4069
WATTS: 800.903.6970
www.sehinc.com

Project: ROTLI
Print Date: 1/16/2013
Map by: JAM
Projection: NAD 83 Wisconsin TM
Source: M. Berg, WDNR

Little Trade Lake
2013 Proposed CLP and EWM Treatment Areas
Burnett County, Wisconsin

This map is neither a legally recorded map nor a survey map and is not intended to be used as one. This map is a compilation of records, information, and data gathered from various sources listed on this map and is to be used for reference purposes only. SEH does not warrant that the Geographic Information System (GIS) Data used to prepare this map are error free, and SEH does not represent that the GIS Data can be used for navigational, tracking, or any other purpose requiring exacting measurement of distance or direction or precision in the depiction of geographic features. The user of this map acknowledges that SEH shall not be liable for any damages which arise out of the user's access or use of data provided.